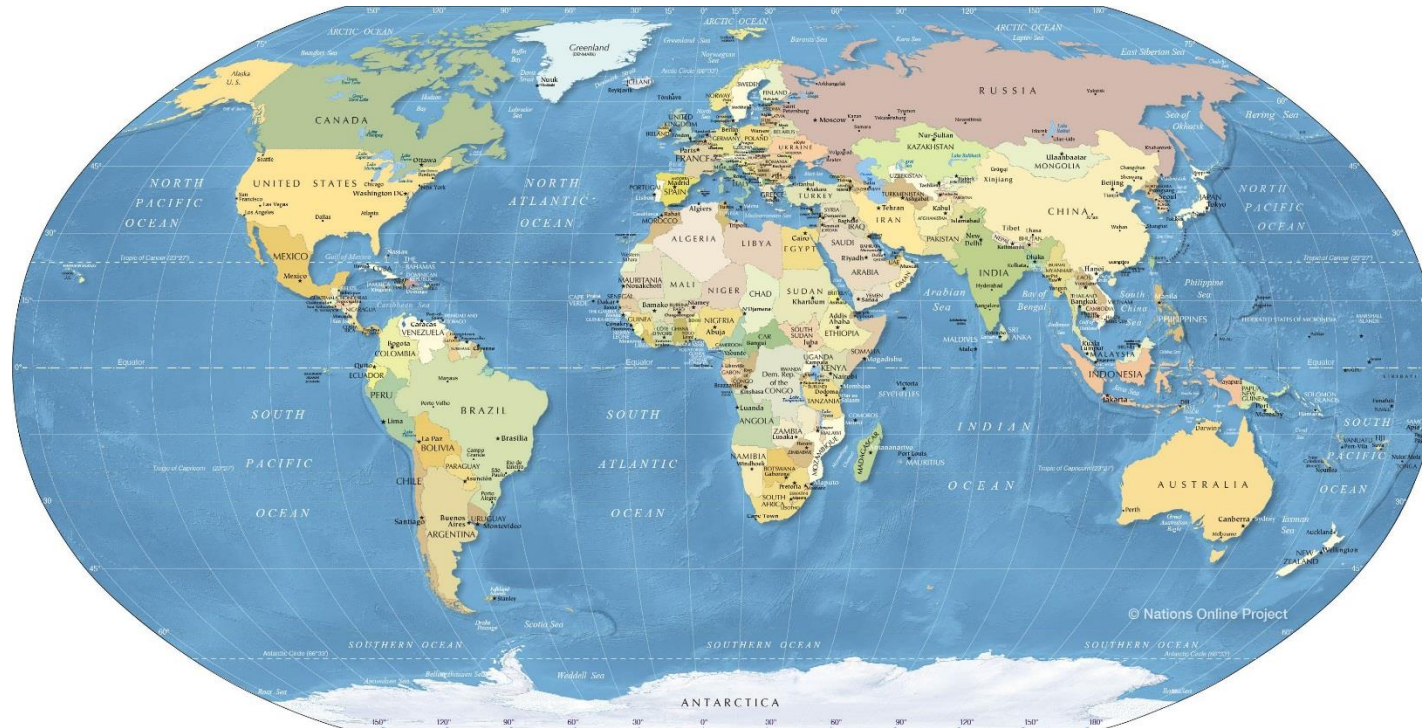




Geography





What is Geography?

Geography is the study of the Earth's physical features (such as mountains and rivers) and how humans are affected by them.





Types of Geography



Physical

The study of the physical features of the earth, such as oceans, weather and volcanic eruptions.



Human

The study of the human race and how we interact with the world.




Environmental

How humans affect the environment.



Geographers ask questions such as...



Why do the weather and seasons change?

Why do volcanoes erupt?

Why is the climate changing?

How did people choose where to build villages, towns and cities?

Why do people have different languages and cultures?



Why is geography important?

What different places around the world are like and how they are similar and different to Dagenham

The names of the countries, continents and oceans

In geography, we learn....

About the weather and seasons

How to use maps and atlases

About major natural events such as volcanic eruptions and floods



Types of geographers...



Meteorologist

A meteorologist observes, studies and forecasts the weather. Meteorologists play an important role in keeping us safe by accurately forecasting when extreme weather events will occur.



Cartographer

A cartographer is a person who draws or produces maps. They use photographs and satellites to help them.



Types of geographers...



Town planner

A town planner helps to plan and design buildings, parks and roads to make places attractive and convenient for people to use



Environmental management

Environmental consultants give advice about the environment and how we can protect it. They help to control pollution and to manage waste responsibly.



Some questions that geographers have asked...

How are mountains formed?

Mountains are formed when the Earth's crust is pushed up in big folds or forced up. Mountains form over millions of years and are still growing to this day. They look jagged as they are constantly eroded by the weather.





Some questions that historians have asked...

Why did London develop where it did?

London grew along the river Thames, as the river provided opportunities for trade. The river Thames in London is narrow enough to be bridged. The river also flows down to the ocean, where boats could access and trade with other European countries.





Our Geography
Leader is...

Mrs Atkins




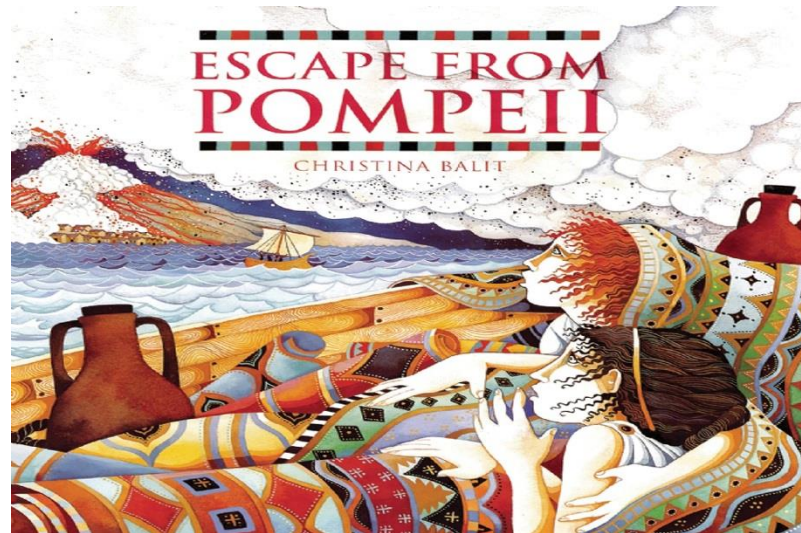

Geography at Parsloes Primary School

At Parsloes, our curriculum is built around...





Geography at Parsloes Primary School





Geography at Parsloes Primary School

What do **you** think about science at our school?

"I like geography because we get to learn about new animals and foods from around the world."

C – Year 1

"Geography is interesting to me because I love to learn about how to protect the environment."

R – Year 3

"I like geography because we get to learn about countries that I have never visited"

A – Year 2

"I like geography because you get to research so many things like learning about droughts."

Z – Year 4

"I like geography because I can think about what it would be like to be from another country."

F – Year 2

"I like geography because you get to learn about so many interesting facts. I have really enjoyed learning all about the Amazon rainforest this year."

G – Year 3



Geography at Parsloes Primary School

How does geography help us learn about the world?

What **geographical concepts** are these children learning about?

Why is it important to learn about these things?

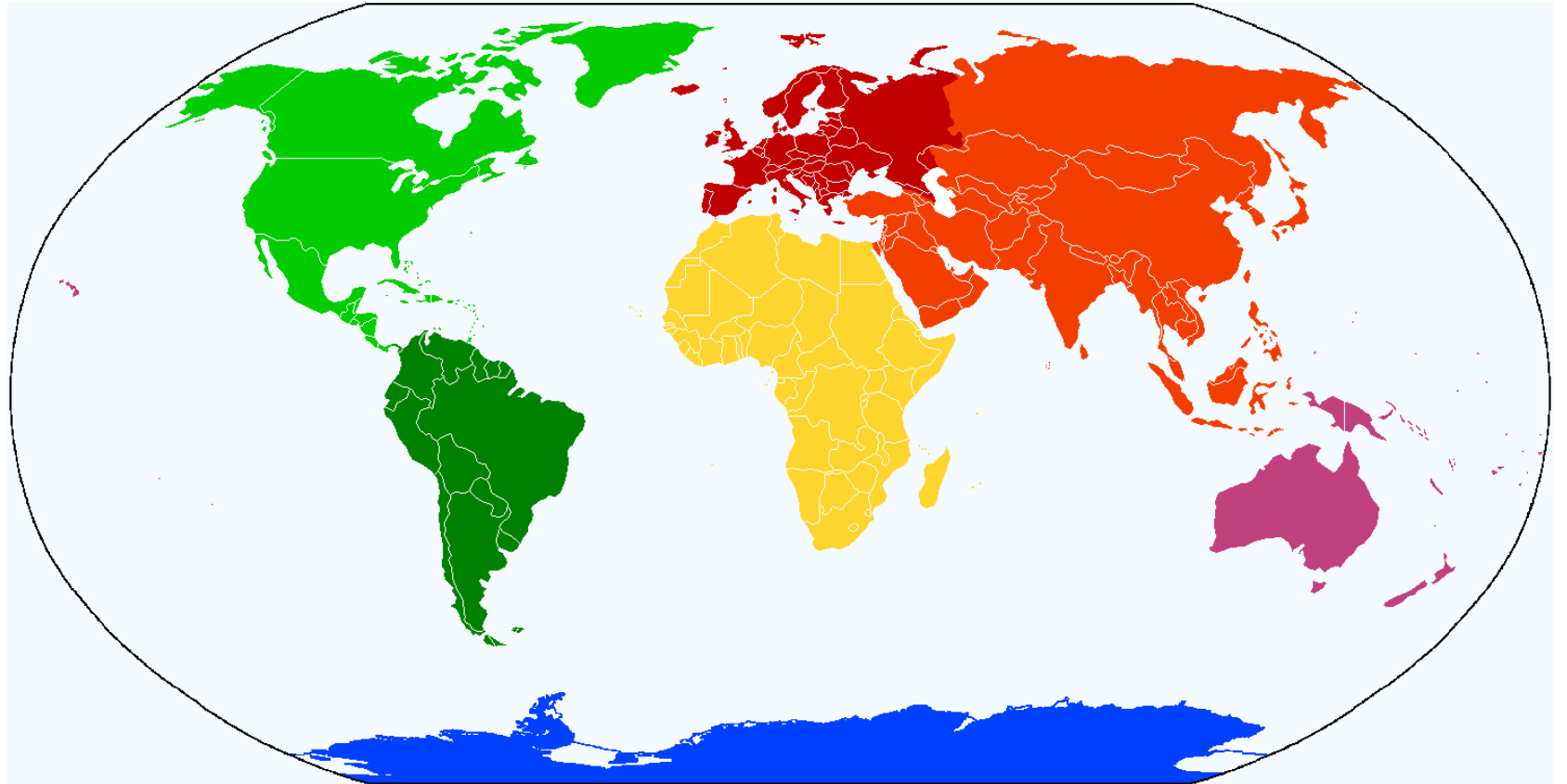




Geography at Parsloes Primary School

Reflect: Can you name any of our 7 continents?

If you could **visit** any country in the world **where** would it be and **why**?





Geography at Parsloes Primary School

Reflect: What is something you have learnt in geography that helps you understand something about our world?

